

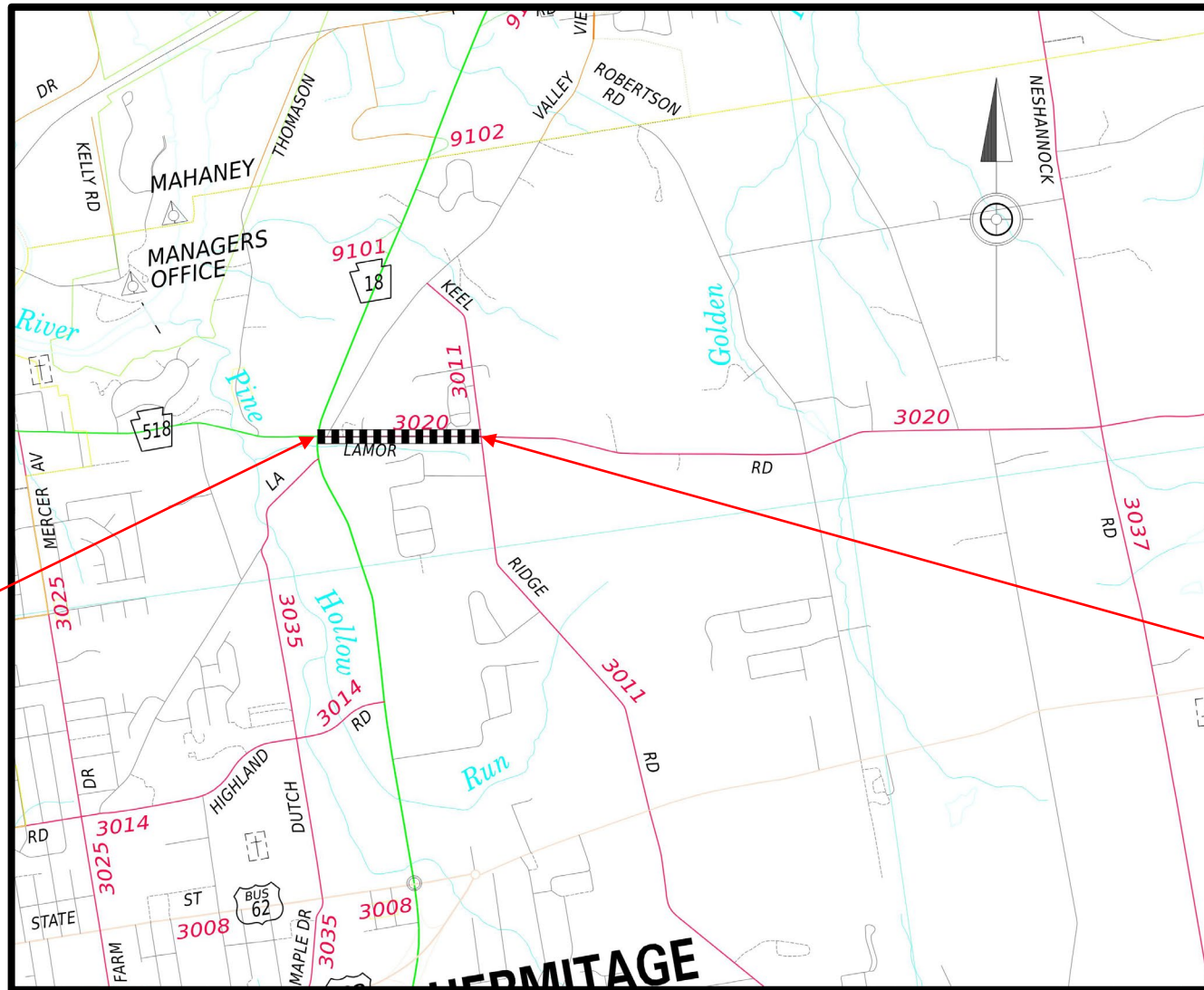
LAMOR ROAD (SR 3020 – A00) ROADWAY IMPROVEMENT PROJECT



APRIL 2024



PROJECT LOCATION



Project Limit

Project Limit



PROJECT SUMMARY

Keypoints

- Widen roadway from Kenray Drive to North Keel Ridge Road
 - Install 4-foot shoulder and concrete curb along both sides of road
- Improve profile west of the Carol S. Gurrera Village driveway
- Storm system improvements
- Sidewalk improvements from Route 18 to Valley View Road
- Improved intersection turning radius
 - North Keel Ridge Road turning right onto westbound Lamor Road
- Mill and repave roadway



PROJECT SUMMARY

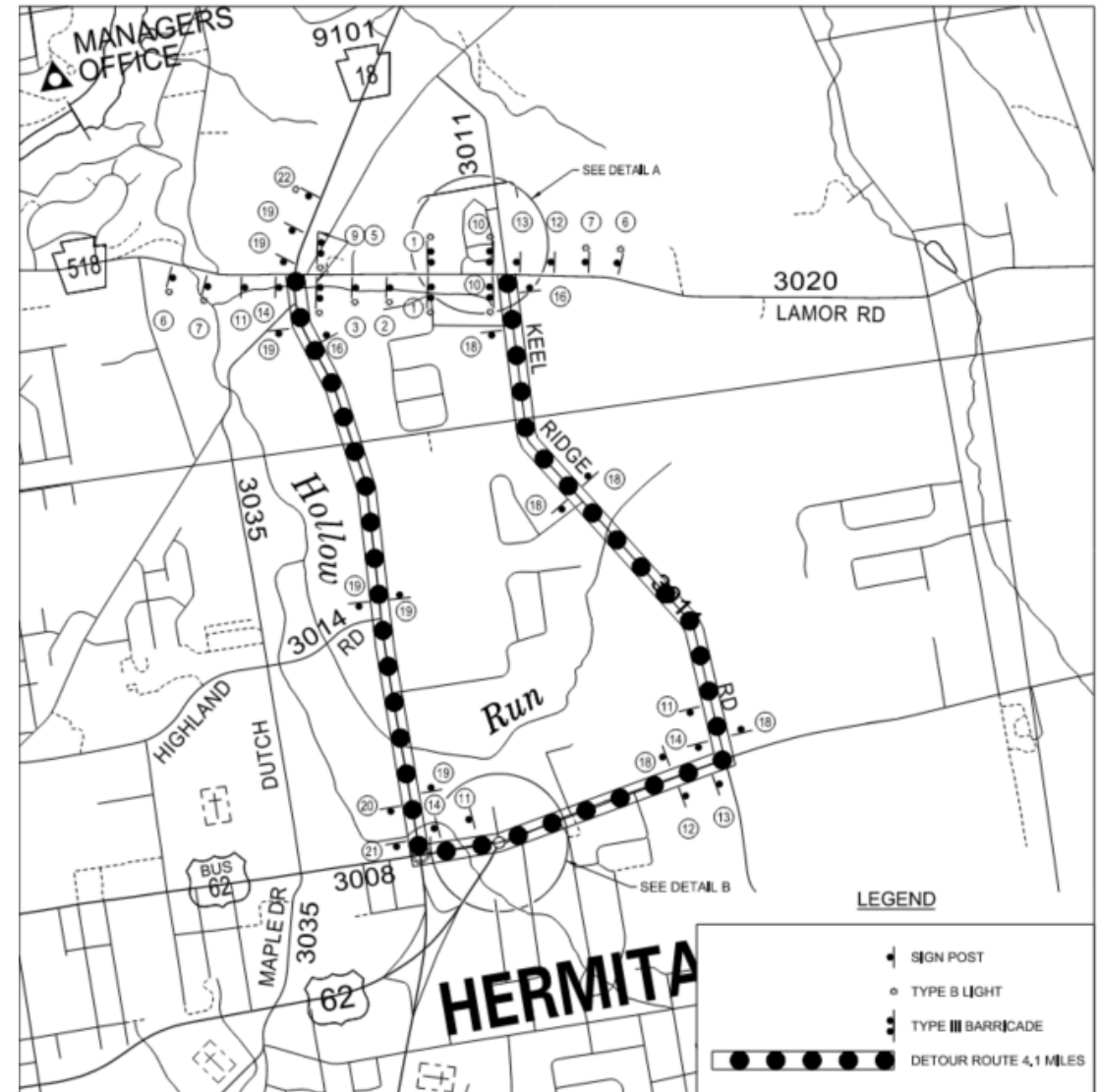


- Bid – November 2024
- Construction – 2025
(Completed Fall 2025)
- Estimated Construction Cost –
\$1 to 5 million



TRAFFIC CONTROL

- Detour Length – 4.1 miles
- Detour Route:
 - N. Hermitage Road (Route 18)
↔
 - E. State Street (Route 3008/Route 62)
↔
 - N. Keel Ridge Road (SR 3011)
- Lamor Road will remain open to local traffic
- Driveway to Carol S. Gurrera Village will be closed at Lamor Road during construction. All access will be via North Keel Ridge Road.



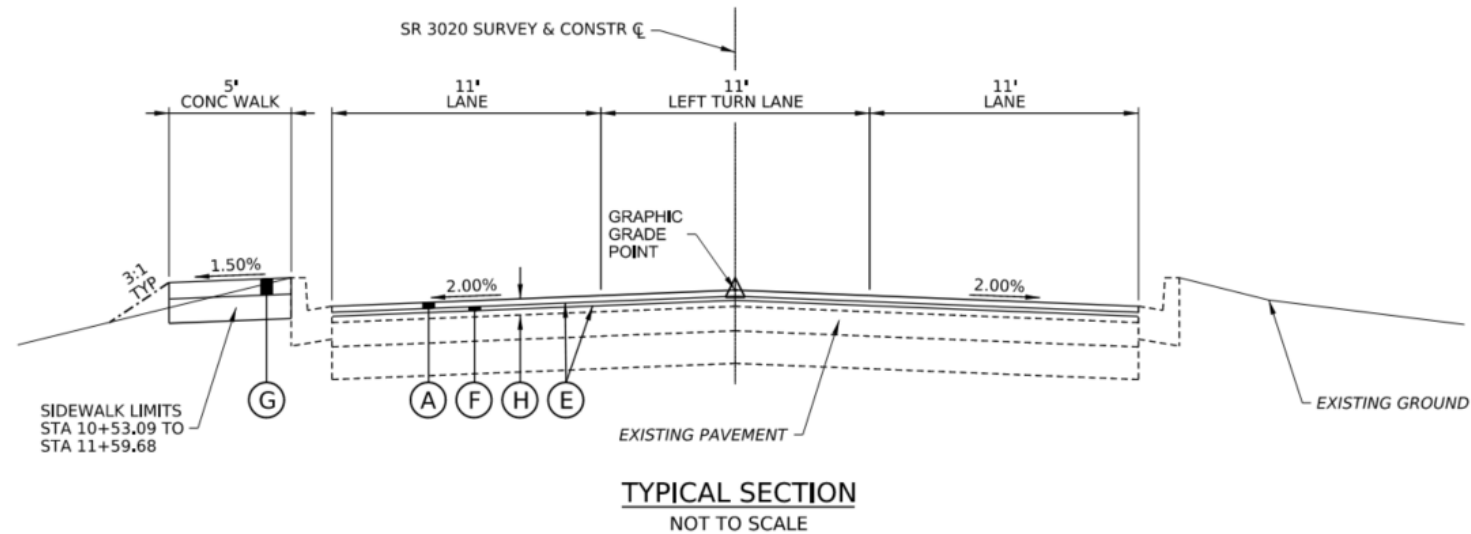
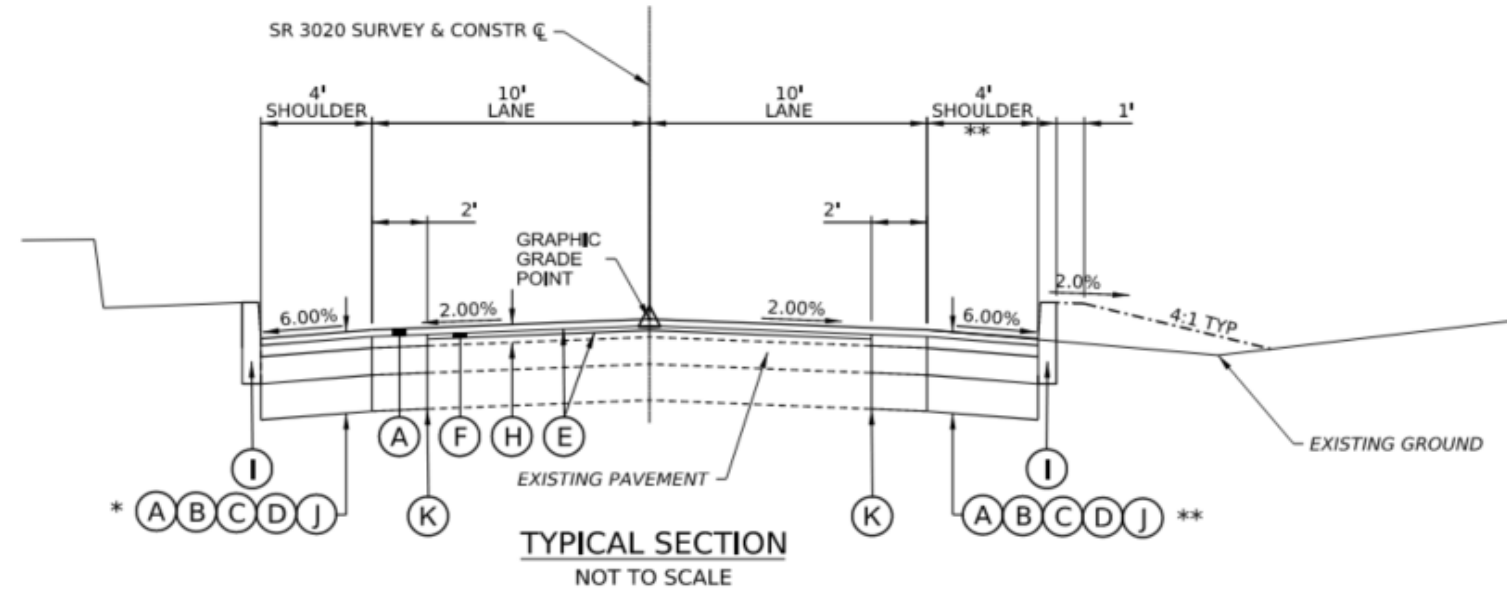
TYPICAL SECTIONS

PROPOSED LEGEND

- (A) SUPERPAVE ASPHALT MIXTURE DESIGN WEARING COURSE, PG 64S-22 0.3 TO < 3 MILLION ESALS, 9.5 MM MIX, 1 1/2" DEPTH, SRL-G
- (B) SUPERPAVE ASPHALT MIXTURE DESIGN, BINDER COURSE, PG 64S-22, 0.3 TO < 3 MILLION ESALS, 19.0 MM MIX, 2 1/2" DEPTH
- (C) SUPERPAVE ASPHALT MIXTURE DESIGN, BASE COURSE, PG 64S-22 0.3 TO < 3 MILLION ESALS, 25.0 MM MIX, 6" DEPTH
- (D) SUBBASE 8" DEPTH (NO. 2A)
- (E) ASPHALT TACK COAT (NTT/CNTT)
- (F) SUPERPAVE ASPHALT MIXTURE DESIGN, WEARING COURSE (LEVELING), PG 64S-22, 0.3 TO < 3 MILLION ESALS, 9.5 MM MIX, SRL-L (TON) (110#/SY)
- (G) CEMENT CONCRETE SIDEWALK
- (H) MILLING OF BITUMINOUS PAVEMENT SURFACE VARIABLE DEPTH (2 1/2" MIN)
- (I) PLAIN CEMENT CONCRETE CURB, 8" HEIGHT
- (J) 6" PAVEMENT BASE DRAIN
- (K) FULL DEPTH SAW CUT

* FULL DEPTH SHOULDER LEFT VARIES STA 27+47.00 TO STA 28+00.00

** FULL DEPTH SHOULDER WIDTH RIGHT VARIES STA 20+65.00 TO STA 28+00.00



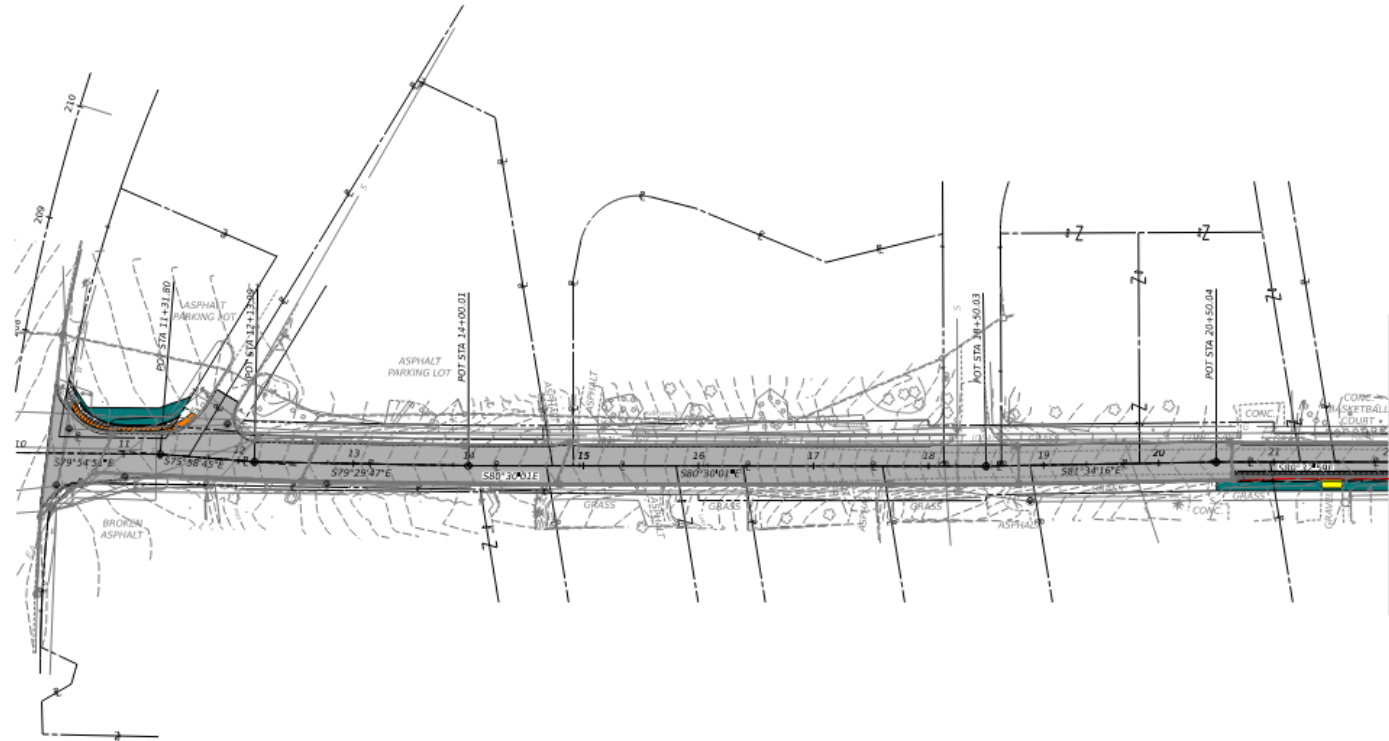
PLAN SHEET 1

PRELIMINARY
SR 3020-A00 LAMOR ROAD
CITY OF HERMITAGE, MERCER COUNTY
PUBLIC IMPROVEMENTS PROJECT

DISTRICT	COUNTY	ROUTE	SECTION	SHEET
1-0	MERCER	3020	A00	1 OF 3
CITY OF HERMITAGE				
REV. NO.	REVISIONS	DATE	BY	APPD.

LEGEND

- PROPOSED MILL AND OVERLAY
- PROPOSED FULL DEPTH RECONSTRUCTION
- PROPOSED CONCRETE SIDEWALK
- PROPOSED DRIVEWAY ADJUSTMENT
- PROPOSED CONCRETE CURB
- REQUIRED RIGHT-OF-WAY
- TEMPORARY CONSTRUCTION EASEMENT
- TEMPORARY DRAINAGE EASEMENT
- TEMPORARY SLOPE EASEMENT



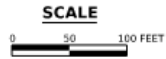
PROJECT DETAILS

- THE SR 3020-A00 PROJECT IS LOCATED IN THE CITY OF HERMITAGE, MERCER COUNTY.
- THE PROJECT IS CURRENTLY IN THE FINAL STAGES OF PRELIMINARY DESIGN.
- CONSTRUCTION IS CURRENTLY PLANNED FOR SPRING/SUMMER OF 2025 AND IS EXPECTED TO LAST APPROXIMATELY 1 CONSTRUCTION SEASON.
- A TEMPORARY DETOUR WILL BE PUT IN PLACE TO CONTROL TRAFFIC DURING CONSTRUCTION.
- ROADWAY WIDENING, DRAINAGE IMPROVEMENTS, AND DRIVEWAY ADJUSTMENTS WILL TAKE PLACE AS A PART OF THE PROJECT.
- REQUIRED RIGHT-OF-WAY, TEMPORARY CONSTRUCTION EASEMENTS, TEMPORARY DRAINAGE EASEMENTS, AND TEMPORARY SLOPE EASEMENTS WILL BE REQUIRED TO ALLOW CONSTRUCTION TO TAKE PLACE.

CONTACTS

ANY QUESTIONS OR CONCERNS CAN BE DIRECTED TO THE FOLLOWING:

MARC GARFIELD GPD GROUP 1301 REEDSDALE ST. SUITE 501 PITTSBURGH, PA 15233 MGARFIELD@GPDGROUP.COM 412-586-1390	KYLE BARKER PENNDOT SENIOR CIVIL ENGINEER SUPERVISOR 255 ELM ST OIL CITY, PA 16301 KYBARKER@PA.GOV 814-678-7166
--	--



PRELIMINARY
NOT FOR
CONSTRUCTION

PLOTED: \$\$\$\$DATE\$\$\$\$

FILE NAME: \$\$\$\$DATE\$\$\$\$.dwg



PLAN SHEET 2

PRELIMINARY
SR 3020-A00 LAMOR ROAD
CITY OF HERMITAGE, MERCER COUNTY
PUBLIC IMPROVEMENTS PROJECT

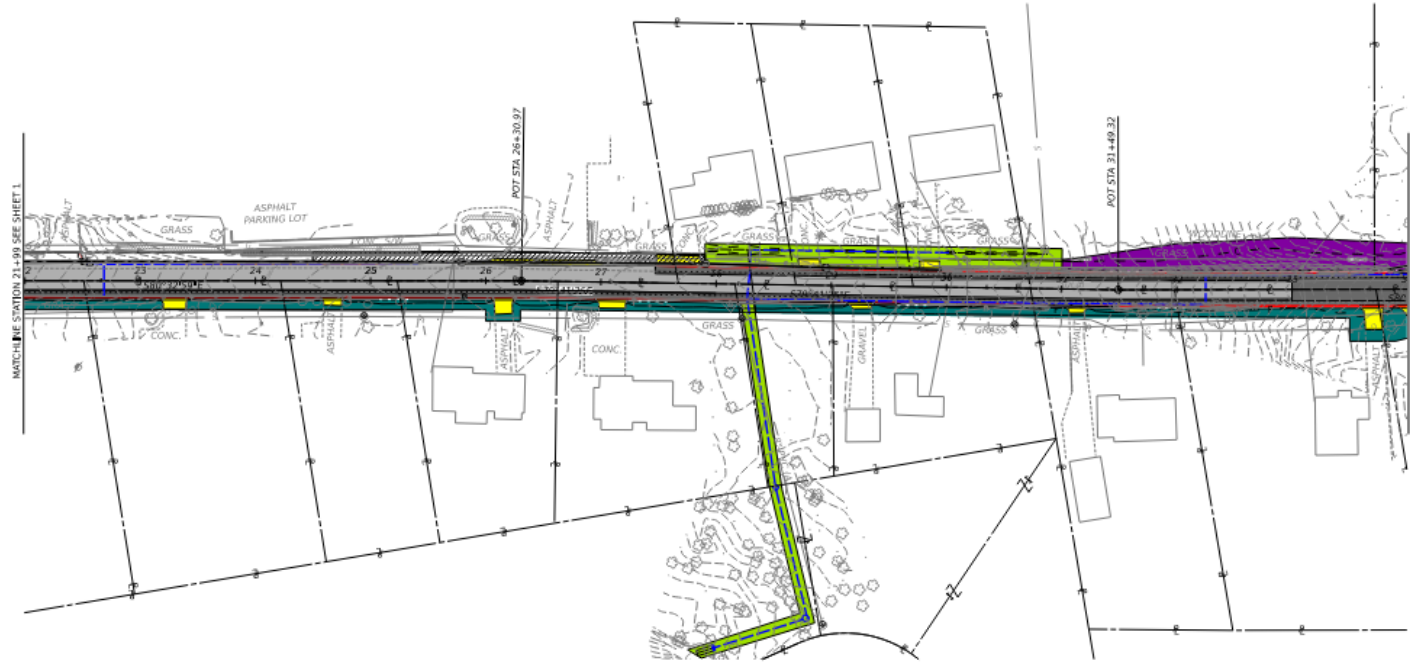
DISTRICT	COUNTY	ROUTE	SECTION	SHEET
1-0	MERCER	3020	A00	2 OF 3
CITY OF HERMITAGE				
REV. NO.	REVISIONS	DATE	BY	APPD.

LEGEND

- | | |
|--------------------------------------|-----------------------------------|
| - PROPOSED MILL AND OVERLAY | - REQUIRED RIGHT-OF-WAY |
| - PROPOSED FULL DEPTH RECONSTRUCTION | - TEMPORARY CONSTRUCTION EASEMENT |
| - PROPOSED CONCRETE SIDEWALK | - TEMPORARY DRAINAGE EASEMENT |
| - PROPOSED DRIVEWAY ADJUSTMENT | - TEMPORARY SLOPE EASEMENT |
| - PROPOSED CONCRETE CURB | - PROPOSED DRAINAGE |

PLOTTED: 5/15/2024 5:55

FILE NAME: 5/15/2024 5:55



PROJECT DETAILS

- THE SR 3020-A00 PROJECT IS LOCATED IN THE CITY OF HERMITAGE, MERCER COUNTY.
- THE PROJECT IS CURRENTLY IN THE FINAL STAGES OF PRELIMINARY DESIGN.
- CONSTRUCTION IS CURRENTLY PLANNED FOR SPRING/SUMMER OF 2025 AND IS EXPECTED TO LAST APPROXIMATELY 1 CONSTRUCTION SEASON.
- A TEMPORARY DETOUR WILL BE PUT IN PLACE TO CONTROL TRAFFIC DURING CONSTRUCTION.
- ROADWAY WIDENING, DRAINAGE IMPROVEMENTS, AND DRIVEWAY ADJUSTMENTS WILL TAKE PLACE AS A PART OF THE PROJECT.
- REQUIRED RIGHT-OF-WAY, TEMPORARY CONSTRUCTION EASEMENTS, TEMPORARY DRAINAGE EASEMENTS, AND TEMPORARY SLOPE EASEMENTS WILL BE REQUIRED TO ALLOW CONSTRUCTION TO TAKE PLACE.

SCALE
0 50 100 FEET

CONTACTS
ANY QUESTIONS OR CONCERNS CAN BE DIRECTED TO THE FOLLOWING:

MARC GARFIELD GR3 GROUP 1501 REEDSDALE ST, SUITE 501 PITTSBURGH, PA 15233 MGARFIELD@GR3GROUP.COM 412-641-9654	KYLE BARKER PENNDOT SENIOR CIVIL ENGINEER SUPERVISOR 255 ELM ST DL CITY, PA 16301 KYBARKER@PA.GOV 814-678-7166
--	---

**PRELIMINARY
NOT FOR
CONSTRUCTION**



PLAN SHEET 3

PRELIMINARY
SR 3020-A00 LAMOR ROAD
CITY OF HERMITAGE, MERCER COUNTY
PUBLIC IMPROVEMENTS PROJECT

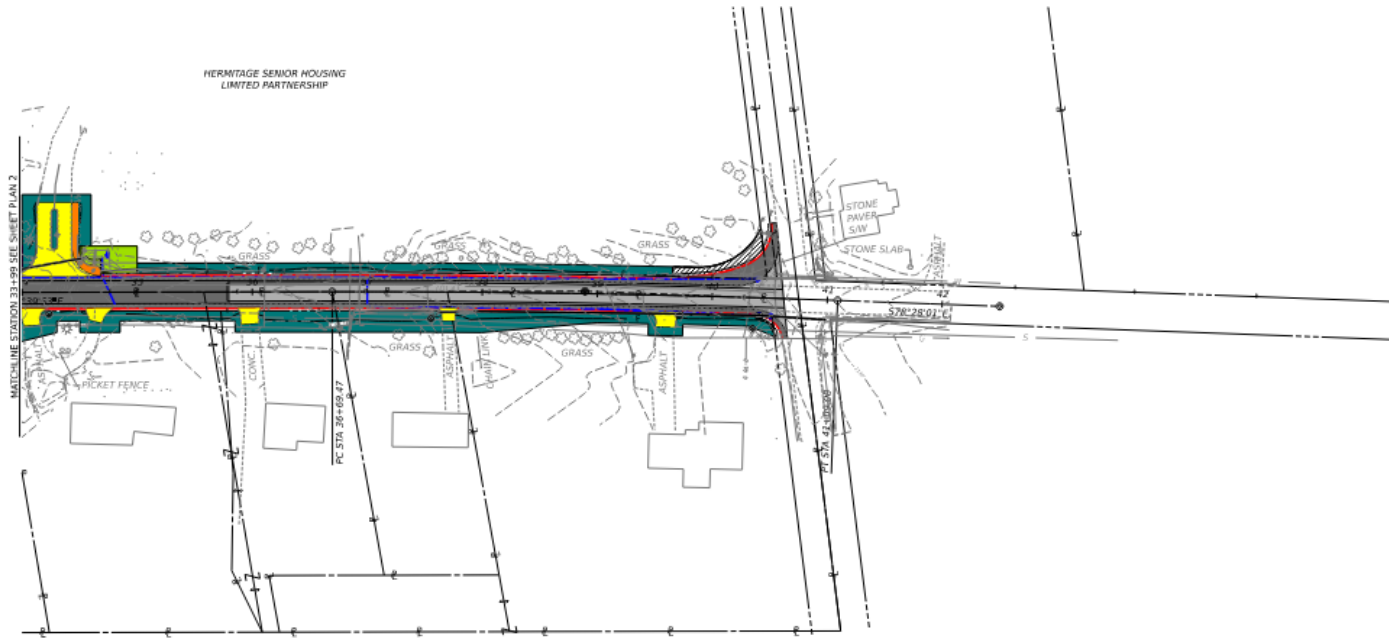
PLOTTED: 5/15/2024 10:55

FILE NAME: 5/15/2024 10:55

DISTRICT	COUNTY	ROUTE	SECTION	SHEET
1-0	MERCER	3020	A00	3 OF 3
CITY OF HERMITAGE				
REV. NO.	REVISIONS	DATE	BY	APPD.

LEGEND

- PROPOSED MILL AND OVERLAY
- PROPOSED FULL DEPTH RECONSTRUCTION
- PROPOSED CONCRETE SIDEWALK
- PROPOSED DRIVEWAY ADJUSTMENT
- PROPOSED CONCRETE CURB
- REQUIRED RIGHT-OF-WAY
- TEMPORARY CONSTRUCTION EASEMENT
- TEMPORARY DRAINAGE EASEMENT
- TEMPORARY SLOPE EASEMENT
- PROPOSED DRAINAGE



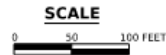
PROJECT DETAILS

- THE SR 3020-A00 PROJECT IS LOCATED IN THE CITY OF HERMITAGE, MERCER COUNTY.
- THE PROJECT IS CURRENTLY IN THE FINAL STAGES OF PRELIMINARY DESIGN.
- CONSTRUCTION IS CURRENTLY PLANNED FOR SPRING/SUMMER OF 2025 AND IS EXPECTED TO LAST APPROXIMATELY 1 CONSTRUCTION SEASON.
- A TEMPORARY DETOUR WILL BE PUT IN PLACE TO CONTROL TRAFFIC DURING CONSTRUCTION.
- ROADWAY WIDENING, DRAINAGE IMPROVEMENTS, AND DRIVEWAY ADJUSTMENTS WILL TAKE PLACE AS A PART OF THE PROJECT.
- REQUIRED RIGHT-OF-WAY, TEMPORARY CONSTRUCTION EASEMENTS, TEMPORARY DRAINAGE EASEMENTS, AND TEMPORARY SLOPE EASEMENTS WILL BE REQUIRED TO ALLOW CONSTRUCTION TO TAKE PLACE.

CONTACTS

ANY QUESTIONS OR CONCERNS CAN BE DIRECTED TO THE FOLLOWING:

MARC GARFIELD GPD GROUP 1501 REEDSDALE ST. SUITE 501 PITTSBURGH, PA 15233 MARC@LOGGPDGROUP.COM 412-641-9694	KYLE BARKER PENNDOT SENIOR CIVIL ENGINEER SUPERVISOR 255 ELM ST DULLENT, PA 16301 KTBARKER@PA.GOV 814-678-7166
--	---



PRELIMINARY
NOT FOR
CONSTRUCTION

