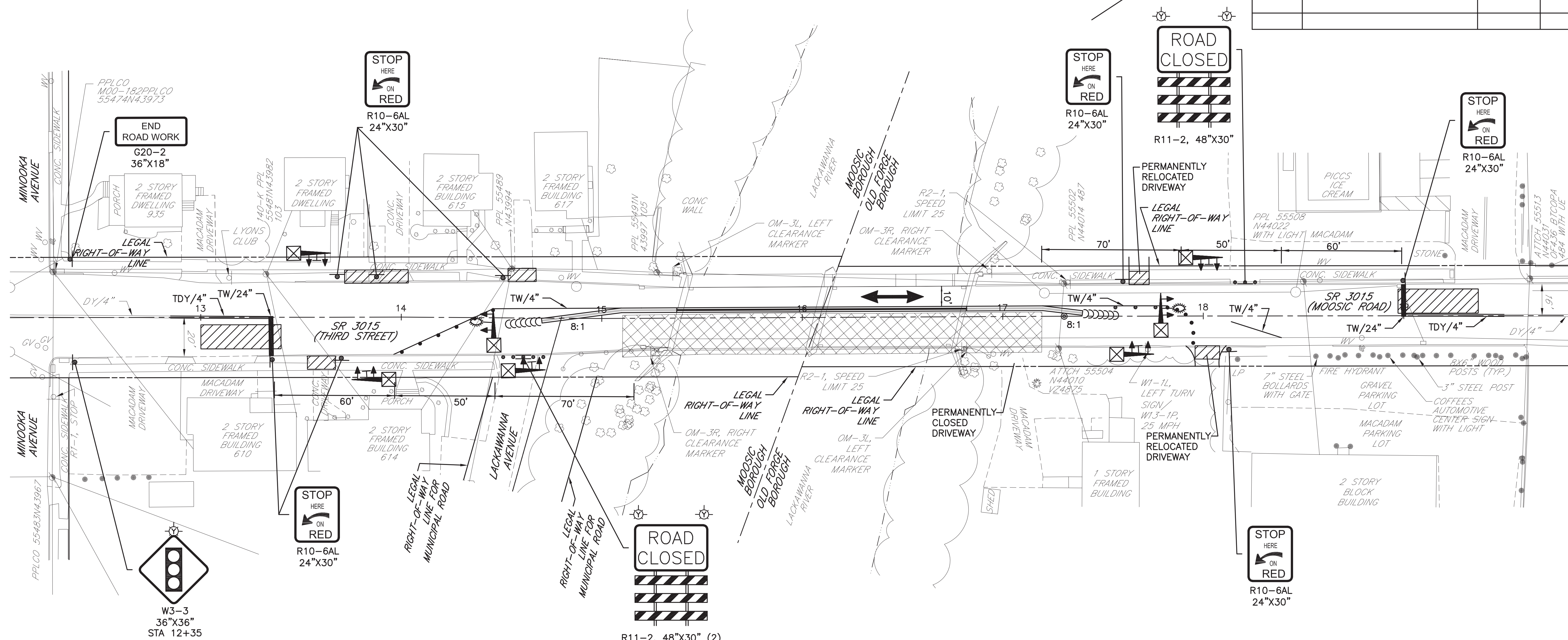


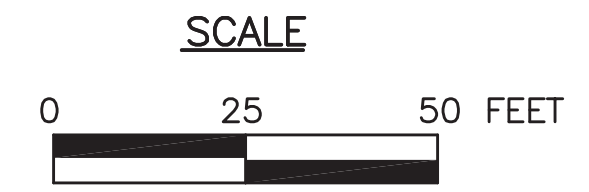
DISTRICT	COUNTY	ROUTE	SECTION	SHEET
4-0	LACKAWANNA	3015	270	4 OF 13
MOOSIC BOROUGH AND OLD FORGE BOROUGH				
REVISION NUMBER	REVISIONS	DATE	BY	



LEGEND

- WORK AREA
- TEMPORARY TRAFFIC SIGNAL UNIT
- DIRECTION OF VEHICULAR TRAVEL
- LONG TERM CHANNELIZING DEVICE
- SIGN ON TYPE III BARRICADE, UNLESS INDICATED OTHERWISE
- EXISTING SIGN
- TEMPORARY STRUCTURE MOUNTED STEEL BARRIER
- TEMPORARY STEEL BARRIER
- TEMPORARY IMPACT ATTENUATING DEVICE TYPE V (STANDARD), TEST LEVEL 3
- TEMPORARY 6 FT HIGH CHAIN LINK FENCE
- TEMPORARY BRIDGE RAILING
- TDY/4" - TEMPORARY SOLID DOUBLE YELLOW PAVEMENT MARKING/WIDTH
- TW/4" TW/6" - TEMPORARY SOLID WHITE PAVEMENT MARKING/WIDTH
- TW/24" - TEMPORARY SOLID WHITE PAVEMENT MARKING/WIDTH
- W/4" - EXISTING SOLID WHITE PAVEMENT MARKING/WIDTH
- DY/4" - EXISTING SOLID DOUBLE YELLOW PAVEMENT MARKING/WIDTH

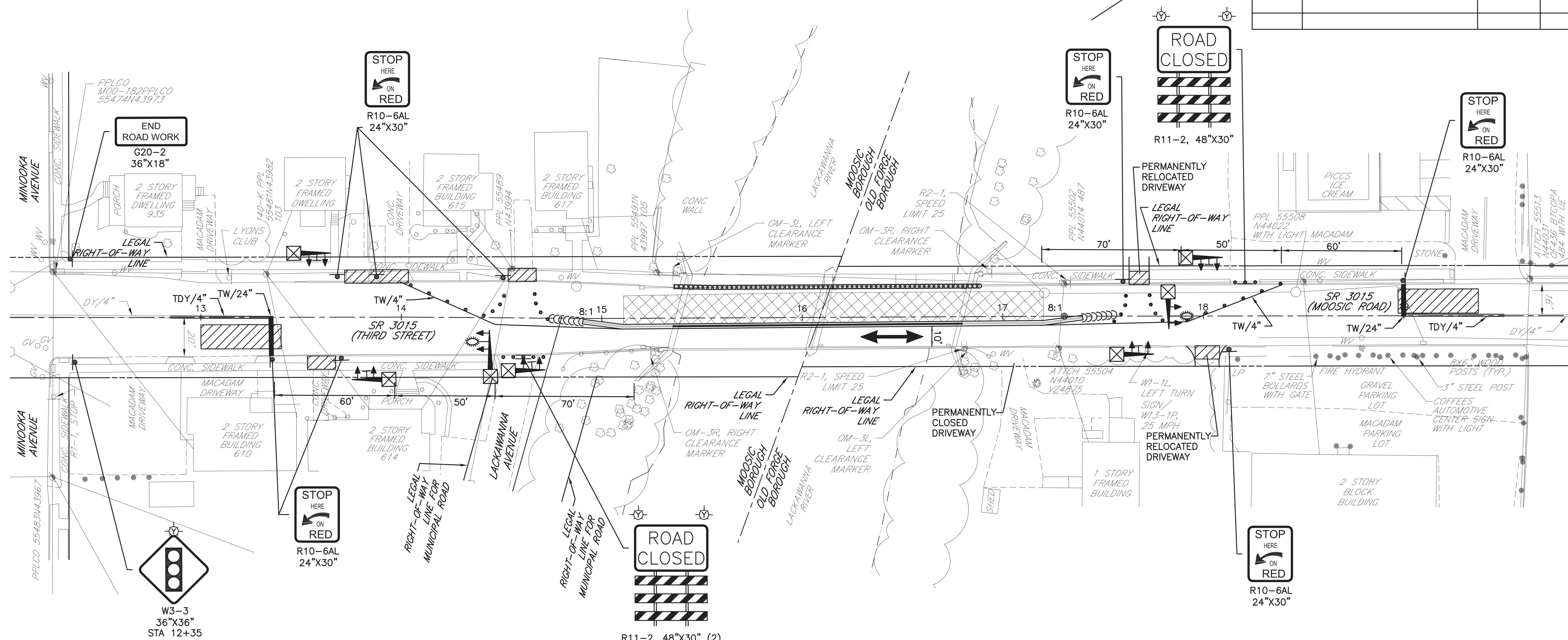
R11-2, 48"x30" (2)



PRELIMINARY
TRAFFIC CONTROL PLAN
STAGE 1

PREPARED BY:
L&V ENGINEERING, LLC

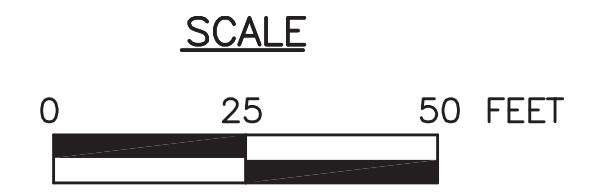
DISTRICT	COUNTY	ROUTE	SECTION	SHEET
4-0	LACKAWANNA	3015	270	5 OF 13
MOOSIC BOROUGH AND OLD FORGE BOROUGH				
REVISION NUMBER	REVISIONS	DATE	BY	



LEGEND

- WORK AREA
- TEMPORARY TRAFFIC SIGNAL UNIT
- DIRECTION OF VEHICULAR TRAVEL
- LONG TERM CHANNELIZING DEVICE
- SIGN ON TYPE III BARRICADE, UNLESS INDICATED OTHERWISE
- EXISTING SIGN
- TEMPORARY STRUCTURE MOUNTED STEEL BARRIER
- TEMPORARY STEEL BARRIER
- TEMPORARY IMPACT ATTENUATING DEVICE TYPE V (STANDARD), TEST LEVEL 3
- TEMPORARY 6 FT HIGH CHAIN LINK FENCE
- TEMPORARY BRIDGE RAILING
- TDY/4" - TEMPORARY SOLID DOUBLE YELLOW PAVEMENT MARKING/WIDTH
- TW/4" TW/6" - TEMPORARY SOLID WHITE PAVEMENT MARKING/WIDTH
- TW/24" - TEMPORARY SOLID WHITE PAVEMENT MARKING/WIDTH
- W/4" - EXISTING SOLID WHITE PAVEMENT MARKING/WIDTH
- DY/4" - EXISTING SOLID DOUBLE YELLOW PAVEMENT MARKING/WIDTH

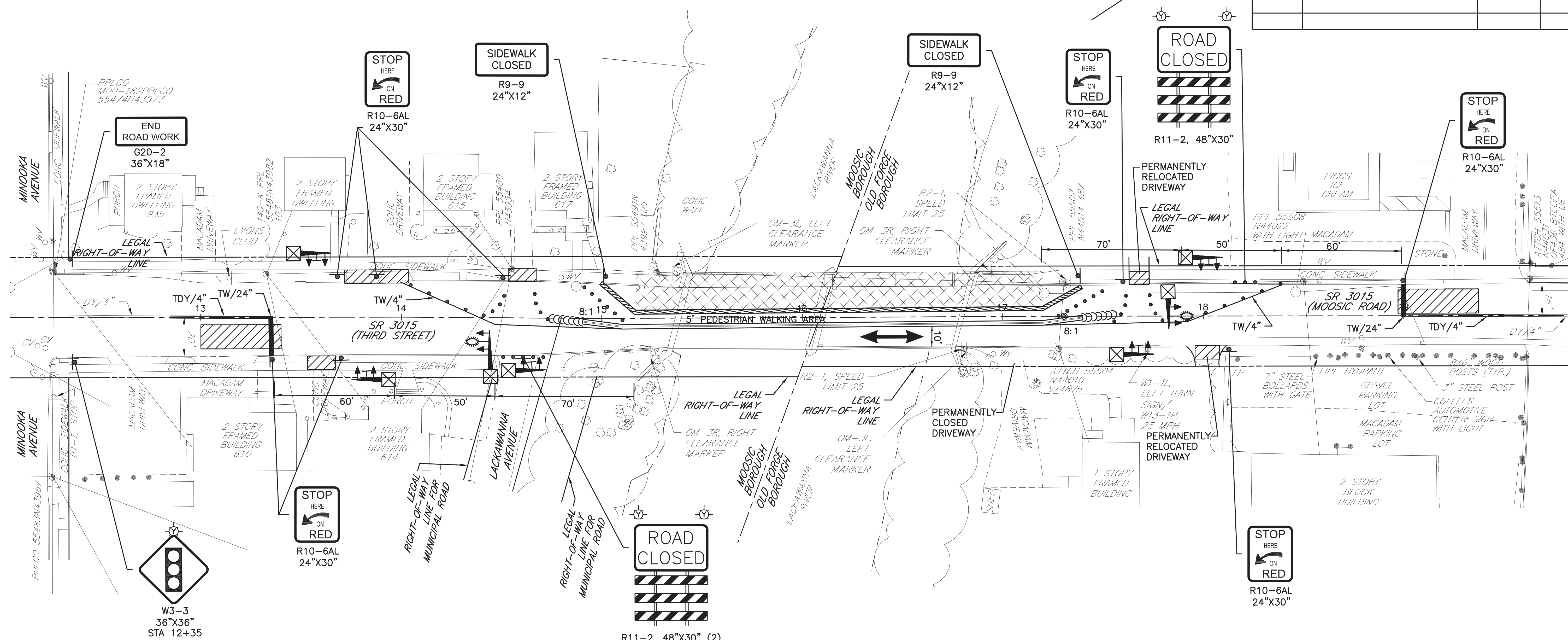
R11-2, 48"x30" (2)



PRELIMINARY
TRAFFIC CONTROL PLAN
STAGE 2

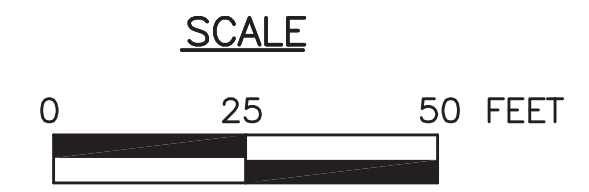
PREPARED BY:
L&V ENGINEERING, LLC

DISTRICT	COUNTY	ROUTE	SECTION	SHEET
4-0	LACKAWANNA	3015	270	6 OF 13
MOOSIC BOROUGH AND OLD FORGE BOROUGH				
REVISION NUMBER	REVISIONS	DATE	BY	



LEGEND

- WORK AREA
- TEMPORARY TRAFFIC SIGNAL UNIT
- DIRECTION OF VEHICULAR TRAVEL
- LONG TERM CHANNELIZING DEVICE
- SIGN ON TYPE III BARRICADE, UNLESS INDICATED OTHERWISE
- EXISTING SIGN
- TEMPORARY STRUCTURE MOUNTED STEEL BARRIER
- TEMPORARY STEEL BARRIER
- TEMPORARY IMPACT ATTENUATING DEVICE TYPE V (STANDARD), TEST LEVEL 3
- TEMPORARY 6 FT HIGH CHAIN LINK FENCE
- TEMPORARY BRIDGE RAILING
- TDY/4" - TEMPORARY SOLID DOUBLE YELLOW PAVEMENT MARKING/WIDTH
- TW/4" TW/6" - TEMPORARY SOLID WHITE PAVEMENT MARKING/WIDTH
- TW/24" - TEMPORARY SOLID WHITE PAVEMENT MARKING/WIDTH
- W/4" - EXISTING SOLID WHITE PAVEMENT MARKING/WIDTH
- DY/4" - EXISTING SOLID DOUBLE YELLOW PAVEMENT MARKING/WIDTH



PRELIMINARY
TRAFFIC CONTROL PLAN
STAGE 3

PREPARED BY:
L&V ENGINEERING, LLC

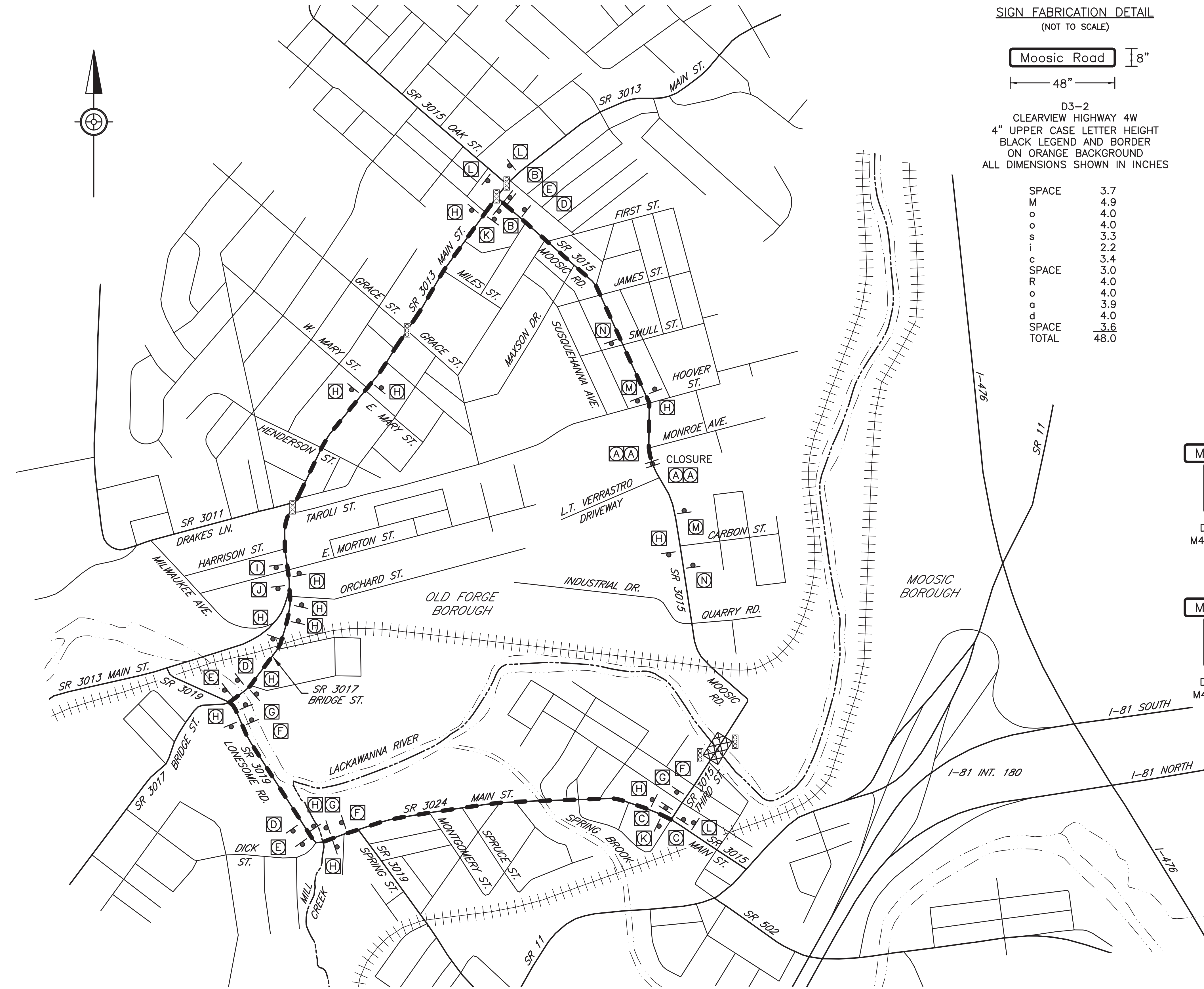
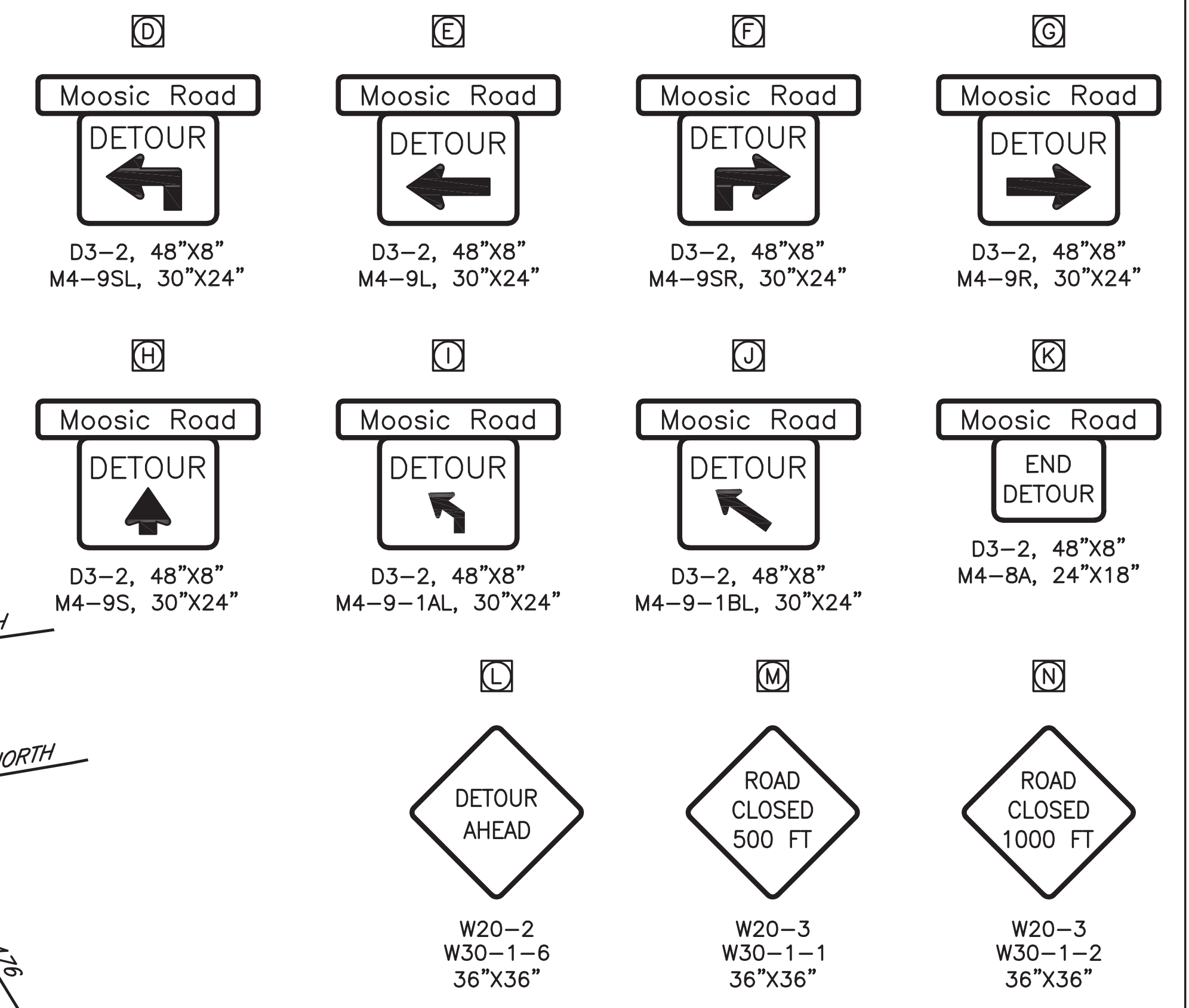
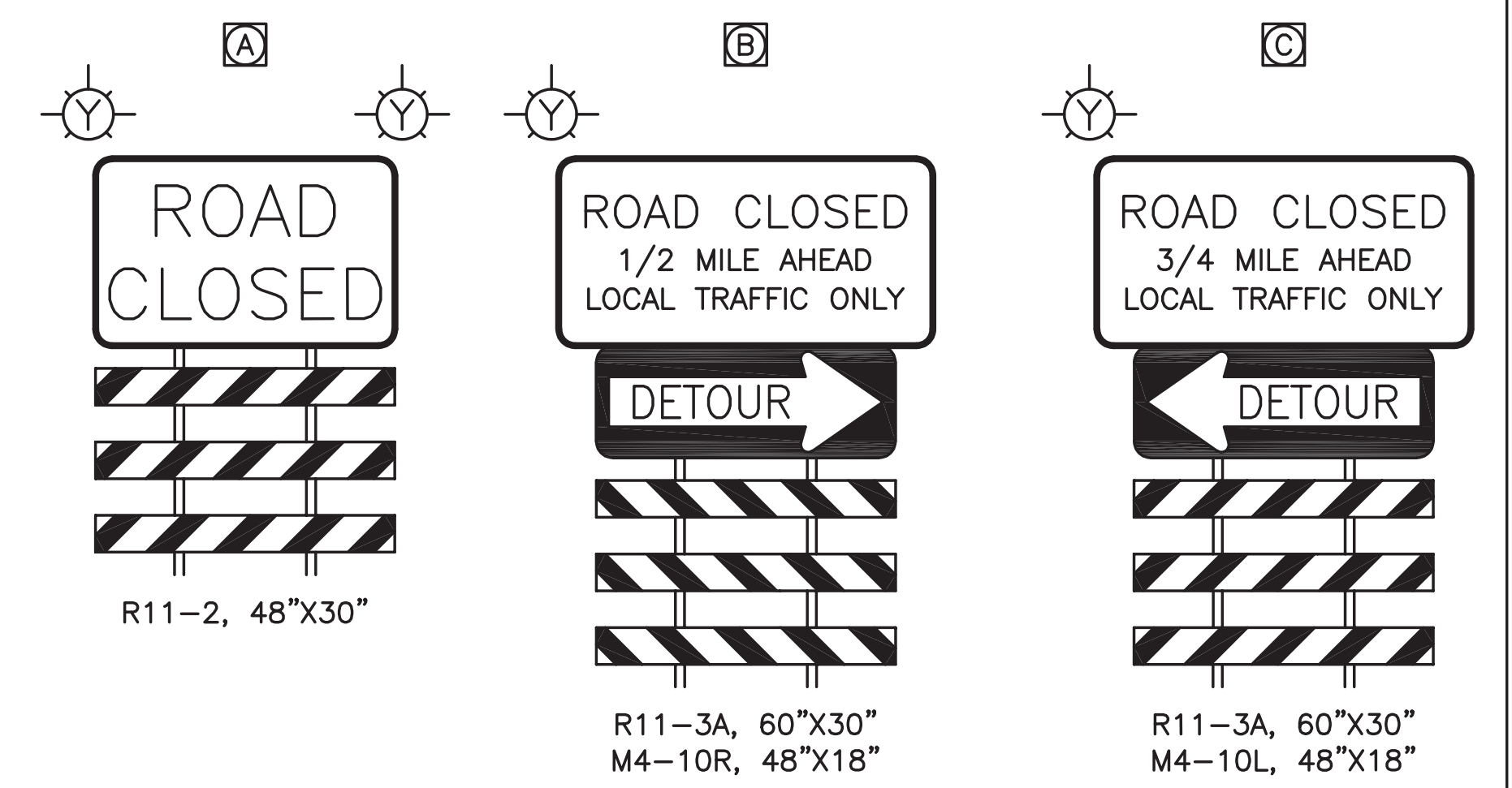
DISTRICT	COUNTY	ROUTE	SECTION	SHEET
4-0	LACKAWANNA	3015	270	13 OF 13
MOOSIC BOROUGH AND OLD FORGE BOROUGH				
REVISION NUMBER	REVISIONS	DATE	BY	

SIGN FABRICATION DETAIL
(NOT TO SCALE)

Moosic Road 18"
48"

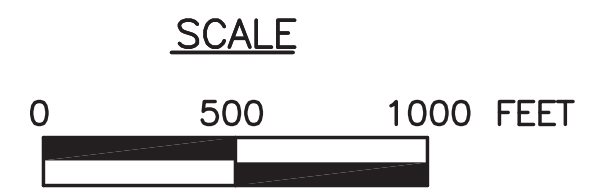
D3-2
CLEARVIEW HIGHWAY 4W
4" UPPER CASE LETTER HEIGHT
BLACK LEGEND AND BORDER
ON ORANGE BACKGROUND
ALL DIMENSIONS SHOWN IN INCHES

SPACE	3.7
M	4.9
o	4.0
o	4.0
s	3.3
i	2.2
c	3.4
SPACE	3.0
R	4.0
o	4.0
a	3.9
d	4.0
SPACE	3.6
TOTAL	48.0



LEGEND

- WORK AREA
- DETOUR ROUTE
- TEMPORARY TRAFFIC CONTROL SIGN
- TRAFFIC SIGNAL



PRELIMINARY
TRAFFIC CONTROL PLAN
DETOUR
1.9 MILES

PREPARED BY:
L&V ENGINEERING, LLC