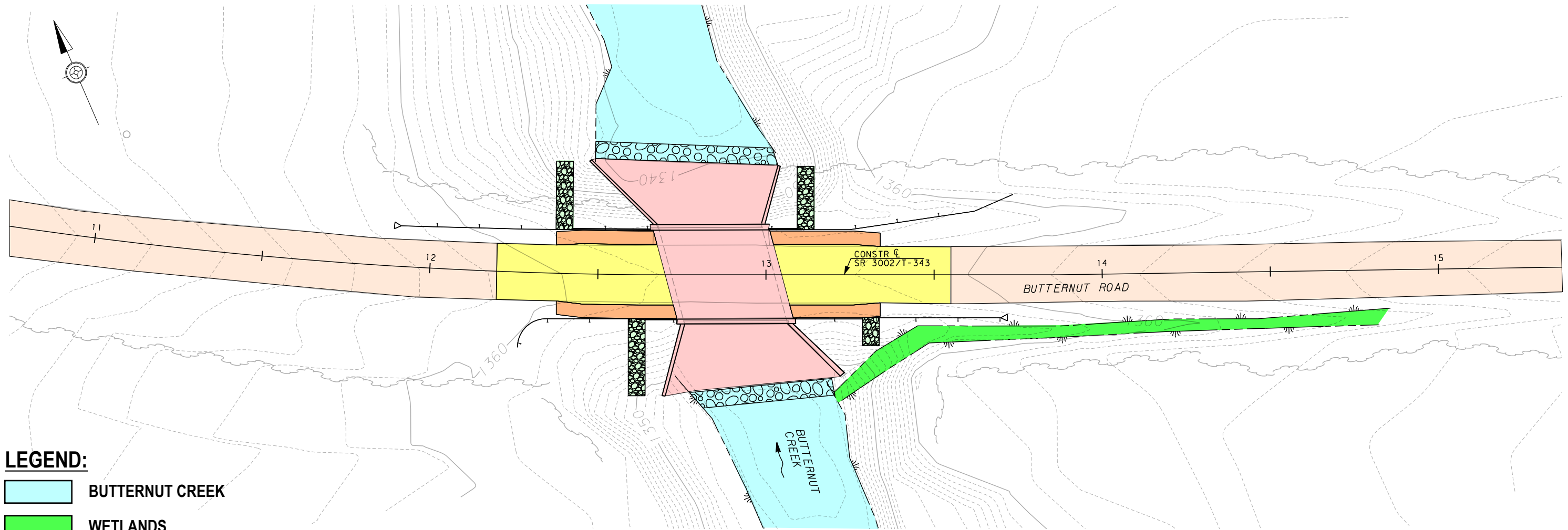









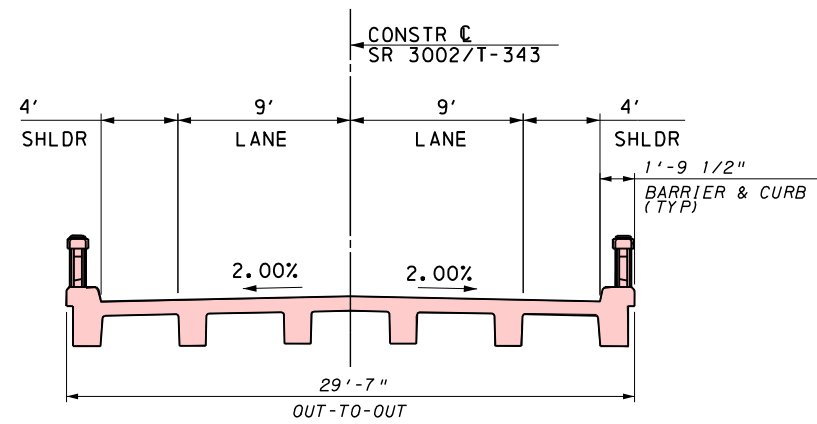
# SR 3002 SECTION D51 OVER BUTTERNUT CREEK - BRIDGE PROJECT

# PRELIMINARY



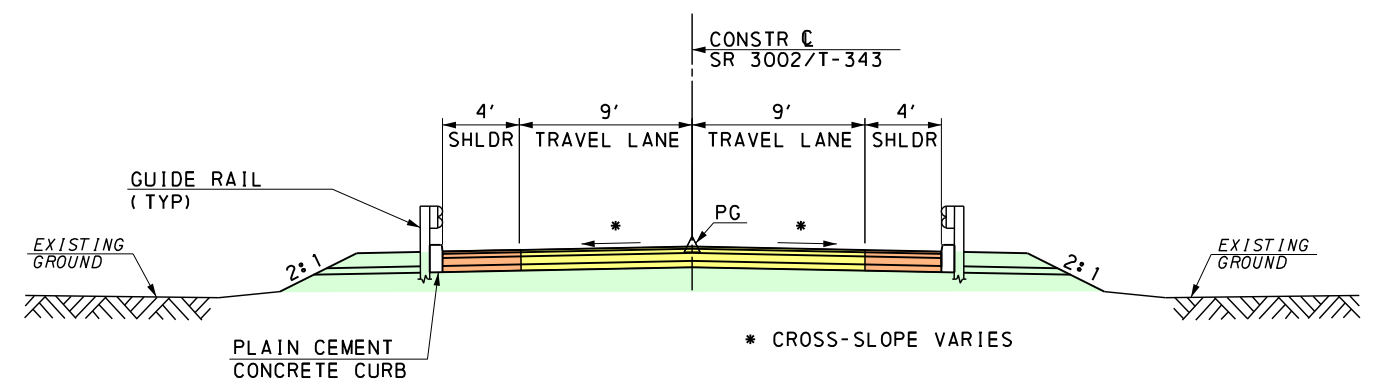
## LEGEND:

-  BUTTERNUT CREEK
-  WETLANDS
-  EXISTING ROADWAY
-  PROPOSED SHOULDER
-  PROPOSED TRAVEL LANES
-  PROPOSED SLOPE PROTECTION
-  PROPOSED BRIDGE REHABILITATION



**TYPICAL SECTION  
EXISTING BRIDGE**

NOT TO SCALE



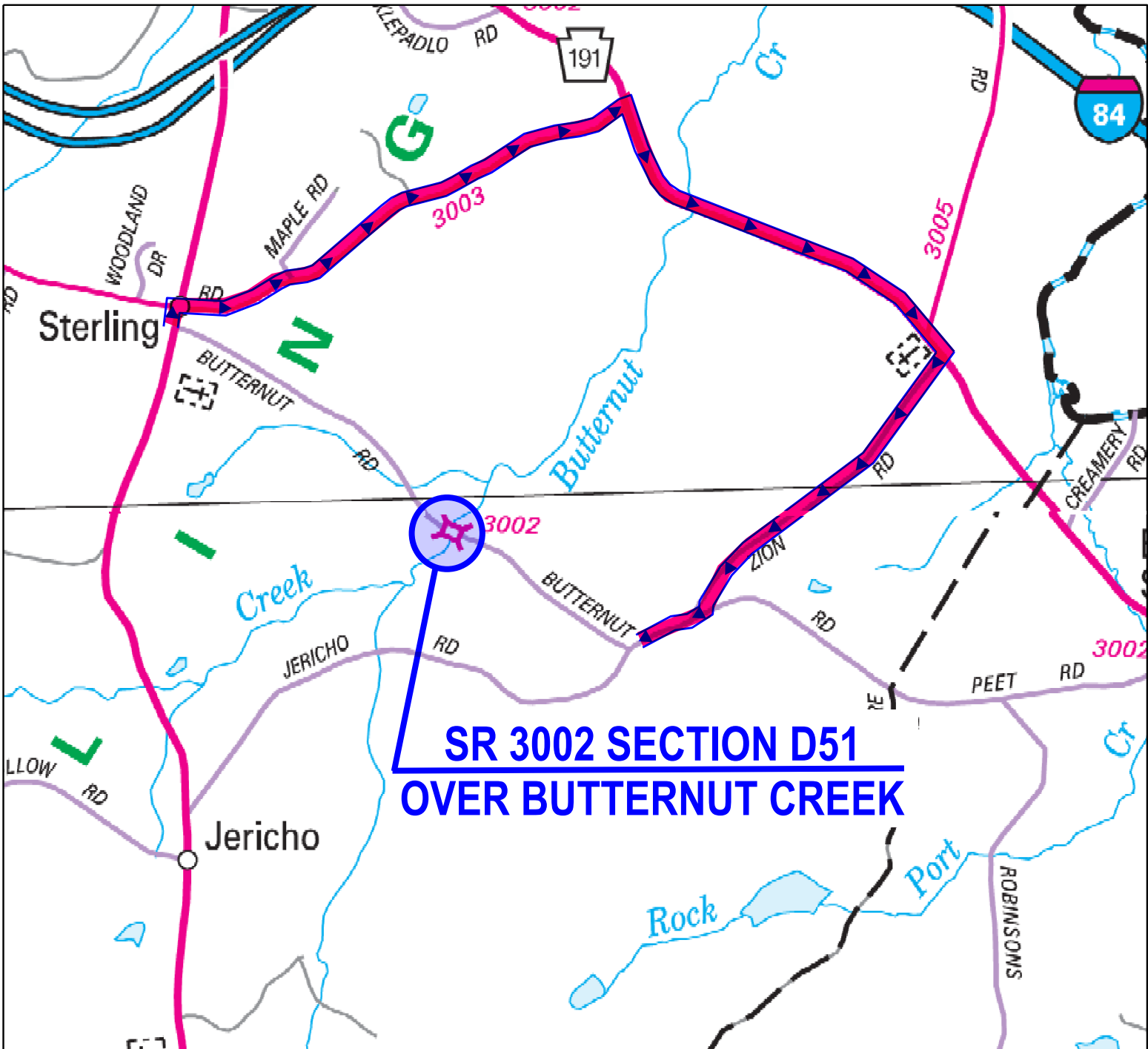
**TYPICAL SECTION  
PROPOSED ROADWAY**

NOT TO SCALE






**SR 3002 SECTION D51 OVER  
BUTTERNUT CREEK  
BRIDGE PROJECT**

**PRELIMINARY**



**SR 3002 SECTION D51  
OVER BUTTERNUT CREEK**

**LEGEND:**

-  DETOUR ROUTE (3.8 MILES)
-  STATE ROUTE
-  LOCAL ROAD

**PLAN VIEW - DETOUR ROUTE**

NOT TO SCALE

