









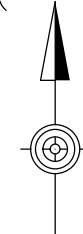
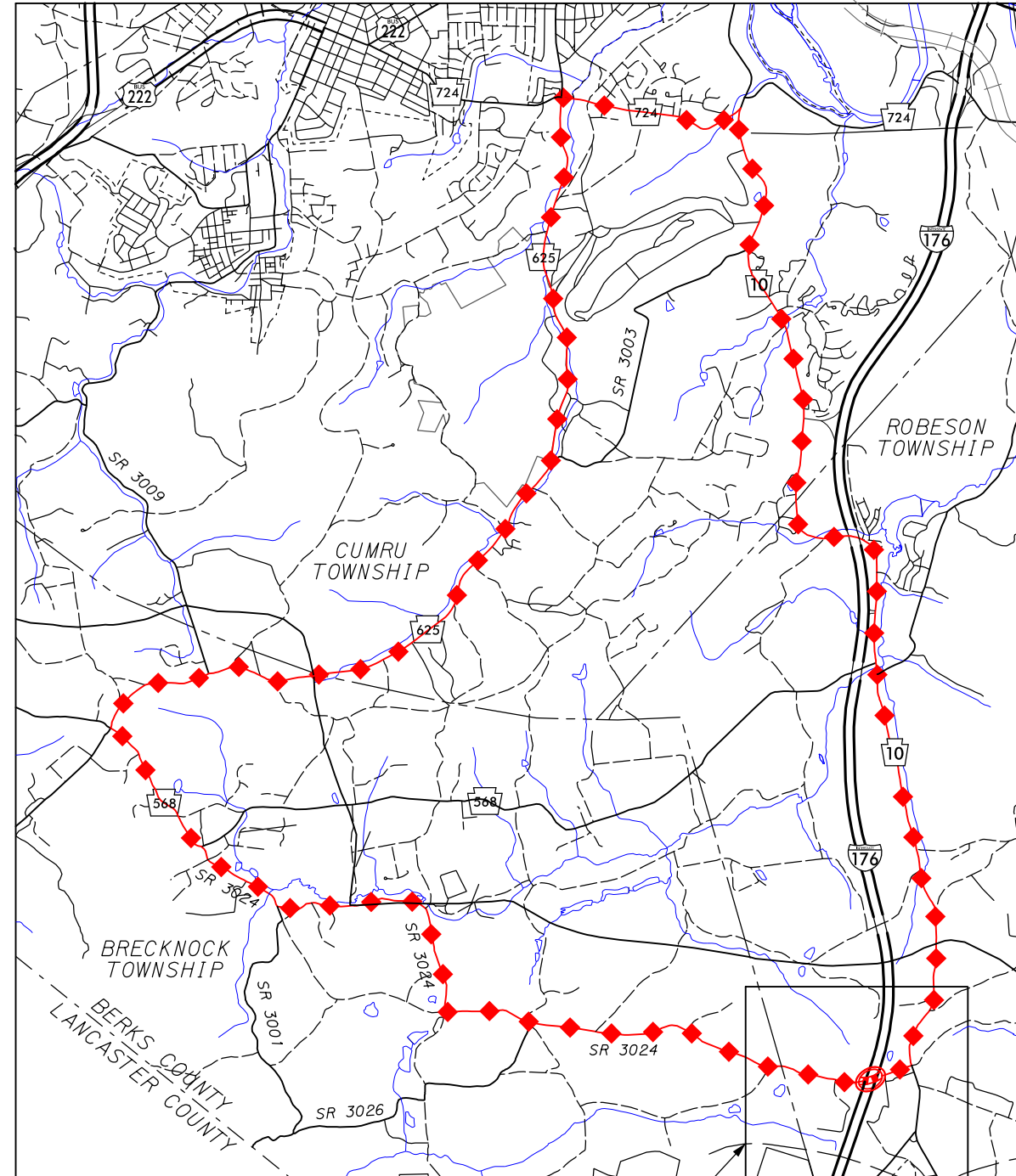


# SR 3024, SEC 01B, ALLEGHENYVILLE ROAD OVER I-176

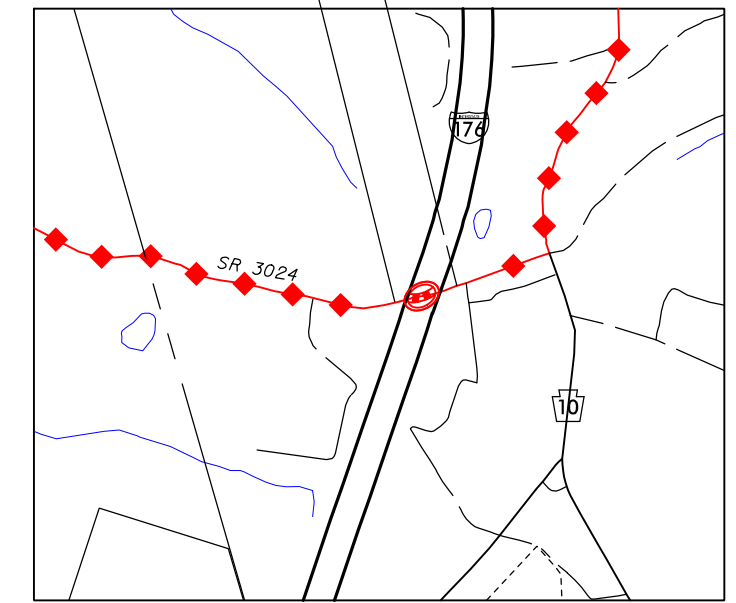
## LEGEND

-  PROJECT LOCATION
-  DETOUR
-  INTERSTATE ROUTE
-  STATE ROUTE
-  OTHER STATE ROUTE
-  TOWNSHIP ROAD
-  COUNTY BOUNDARY
-  TOWNSHIP BOUNDARY
-  BOROUGH BOUNDARY
-  STREAM



**LIMIT OF WORK**  
 STA 435+10.00  
 SEG 0090 OFF 2926  
 SR 3024 SEC 01B  
 ROBESON TOWNSHIP  
 BERKS COUNTY

**LIMIT OF WORK**  
 STA 441+75.00  
 SEG 0100 OFF 0465  
 SR 3024 SEC 01B  
 ROBESON TOWNSHIP  
 BERKS COUNTY



**DETAIL**

SEE DETAIL THIS SHEET  
 DETOUR LENGTH = 14.0 MILES  
 DETOUR LENGTH FROM  
 LIMIT OF WORK TO  
 LIMIT OF WORK = 18.9 MILES

