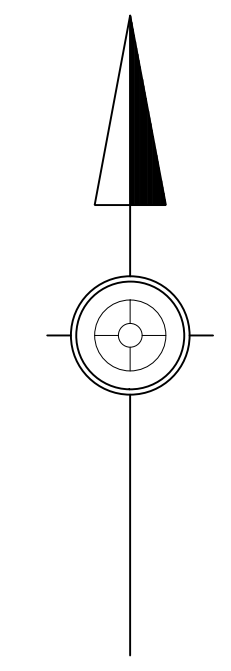
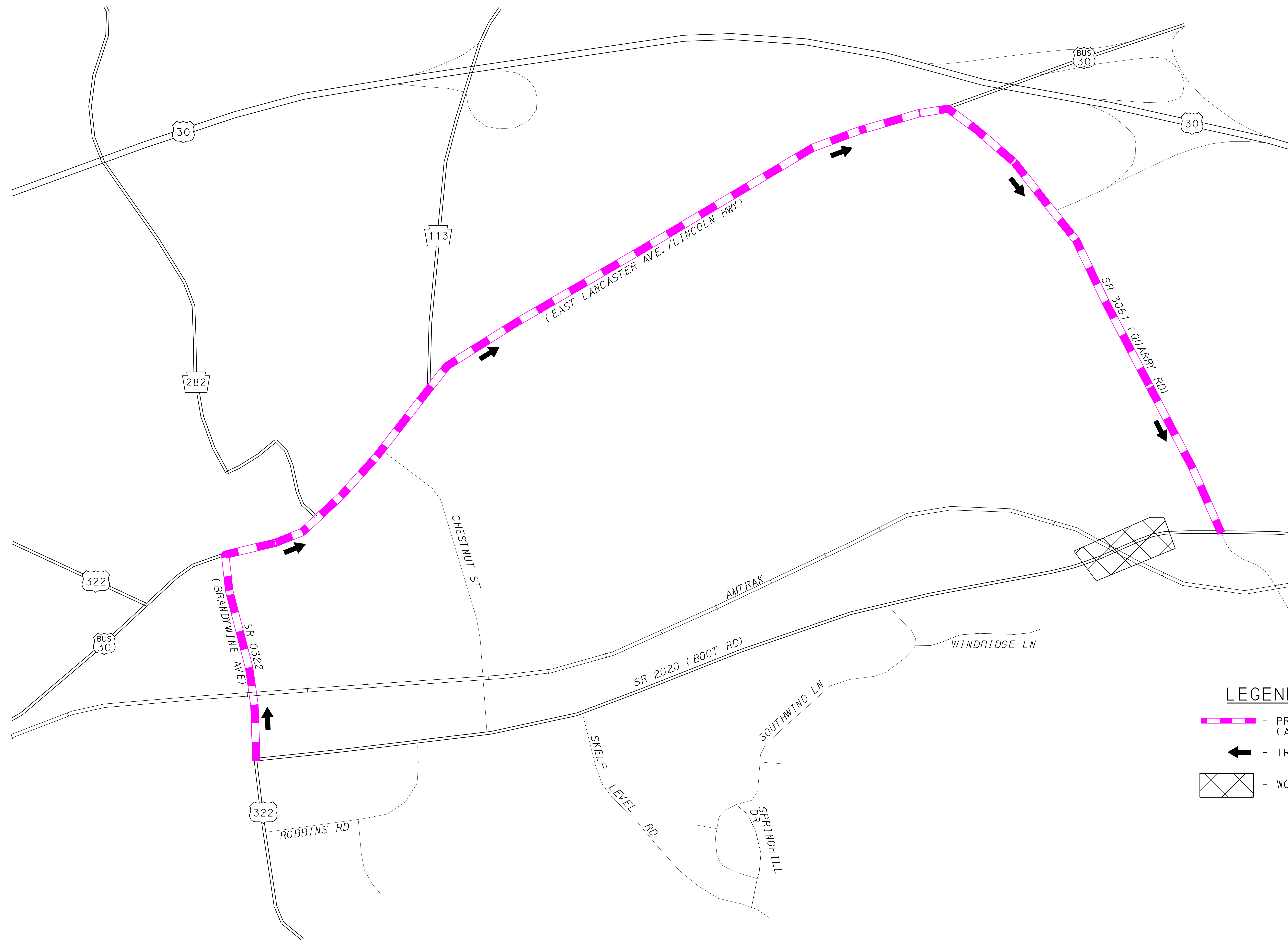
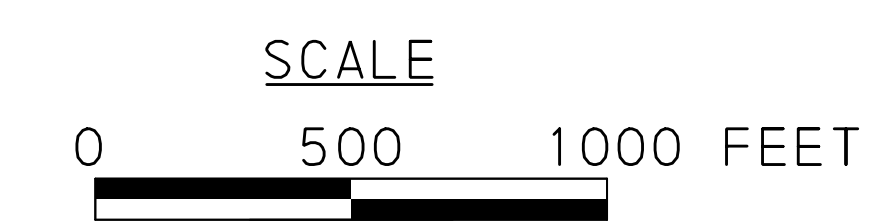


# SR 2020 (BOOT ROAD) EASTBOUND CAR DETOUR



### LEGEND

- - - - PROPOSED DETOUR ROUTE (APPROXIMATELY 3.1 MILES)
- TRAFFIC FLOW DIRECTION
- WORK AREA



SR 2020 SECTION CBA  
EAST CALN TOWNSHIP, CHESTER COUNTY

FILENAME: N:\57748-00-Boo\Road\Draw\figs\Work\fig\SR2020CBA-P\onsd\sp\lvy.dgn  
 DATE: 3/28/2017  
 TIME: 8:36:25 AM