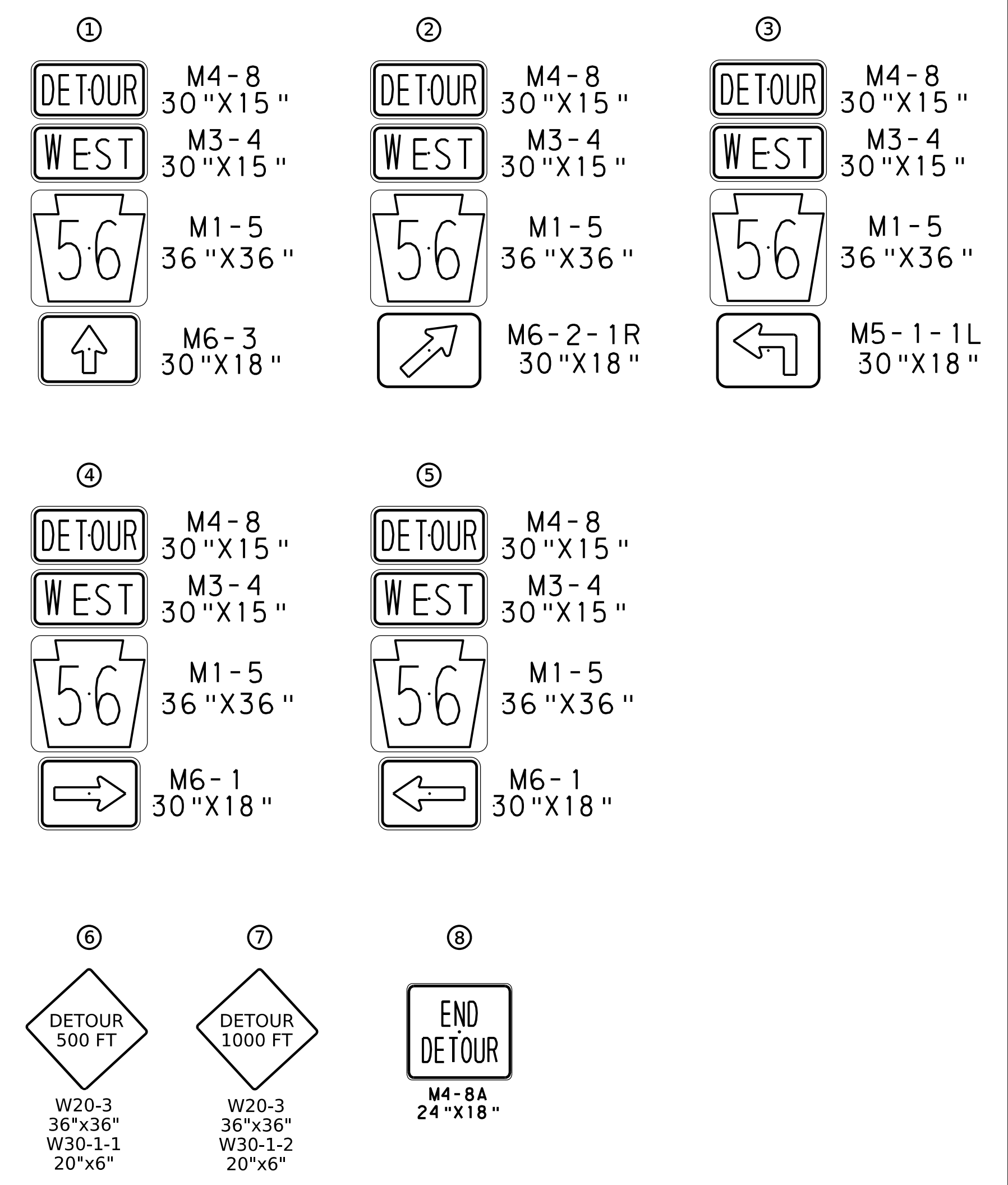
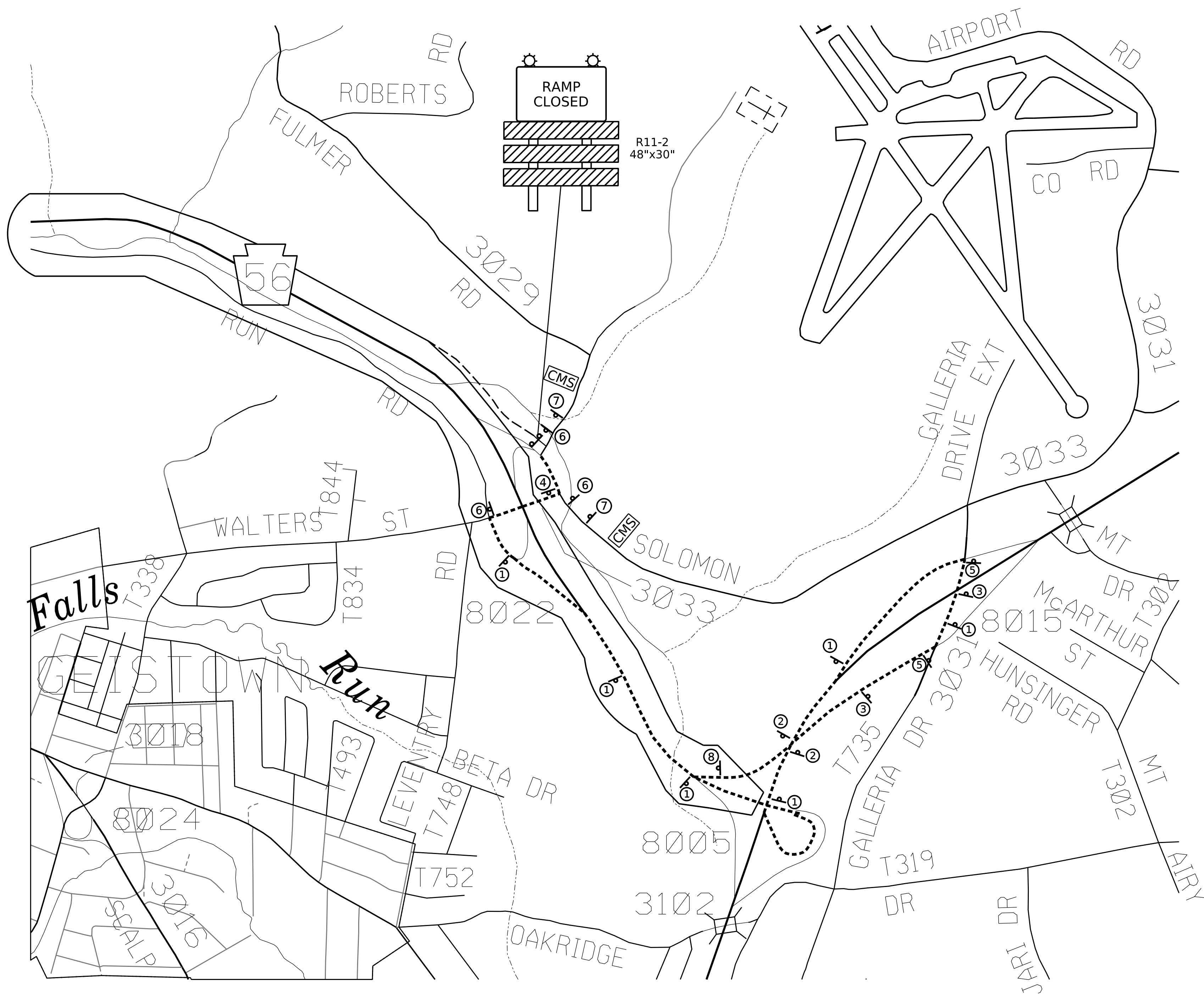
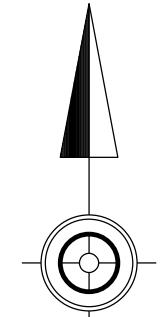
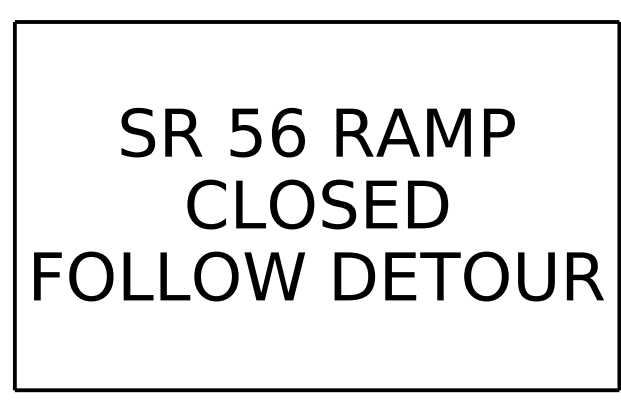


DISTRICT	COUNTY	ROUTE	SECTION	SHEET
09	CAMBRIA	0056	035	26 OF 36
STONycreek & RICHLAND TWPS., CITY OF JOHNSTOWN, DALE BORO.				
REV NO	REVISIONS	DATE	BY	APPD



CHANGEABLE MESSAGE BOARD DETAIL



- LEGEND**
- - DETOUR ROUTE
 - ⊣ - SIGN ON TYPE III BARRICADE
 - ⊣ - SIGN LOCATION
 - - PROJECT LOCATION
 - CMS - CHANGABLE MESSAGE BOARD

WALTER'S AVENUE TO PA 56 WESTBOUND DETOUR

NOT TO SCALE

