





# Clearfield-Lawrence Airport Surface Areas


## Legend

-  Part 77 Surfaces
-  Municipal Boundary
-  County Boundary
-  Road

**Draft: Preliminary Use Only**



1 in = 0.6 miles



Created by URS Corporation on behalf  
of PennDOT Bureau of Aviation  
March 15, 2010

