






# Lazy B Ranch Airport Surface Areas


## Legend

-  LazyBRanch
-  Municipal Boundary
-  County Boundary
-  Road

**Draft: Preliminary Use Only**



1 in = 0.4 miles



Created by URS Corporation on behalf  
of PennDOT Bureau of Aviation  
April 26, 2010

