




Pittsburgh International Airport Surface Areas


Legend

-  Part 77 Surfaces
-  Municipal Boundary
-  County Boundary

Draft: Preliminary Use Only

0 0.5 1 1.5 2 2.5 3 3.5 4 Miles

1 in = 1.8 miles



Created by URS Corporation on behalf of PennDOT Bureau of Aviation
May 24, 2010

